



Società Servizi Territoriali S.p.a

(Comune di Chioggia VE)

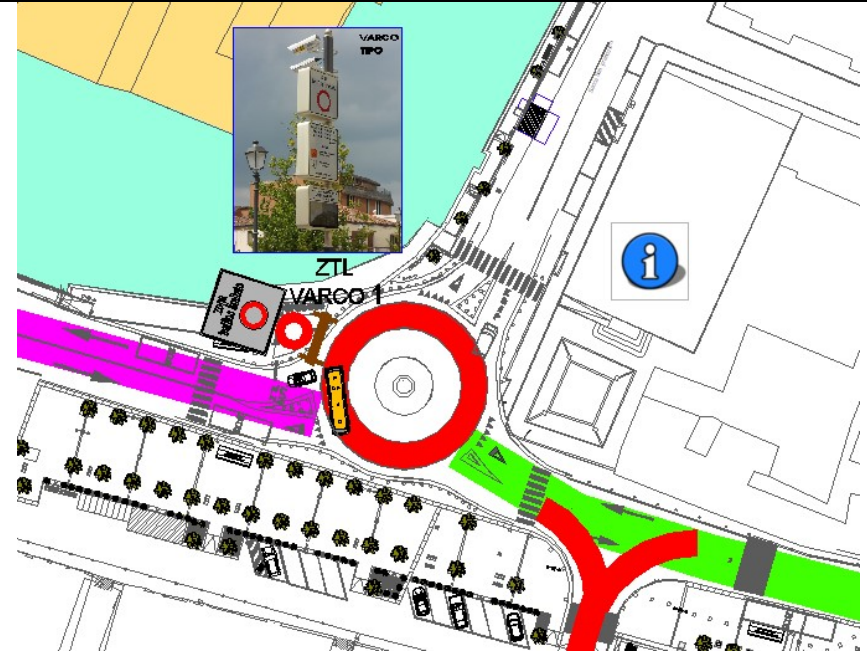
PROGETTO PER LA REALIZZAZIONE DI UN SISTEMA DI RILEVAZIONE AUTOMATICA DEGLI ACCESSI ALLA ZONA A TRAFFICO LIMITATO DEL CENTRO STORICO DI CHIOGGIA (VE)

Mappa Varchi ZTL

Varchi ZTL Centro storico Chioggia



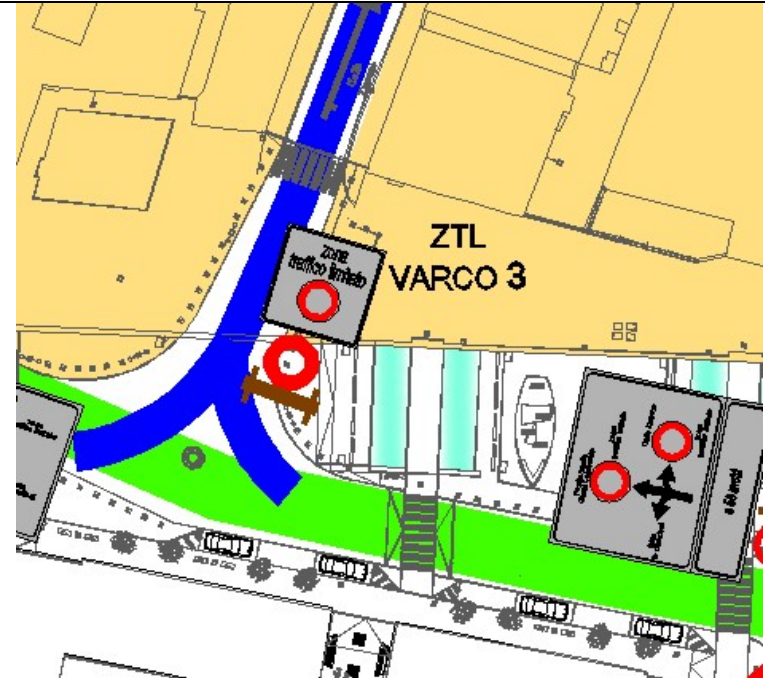
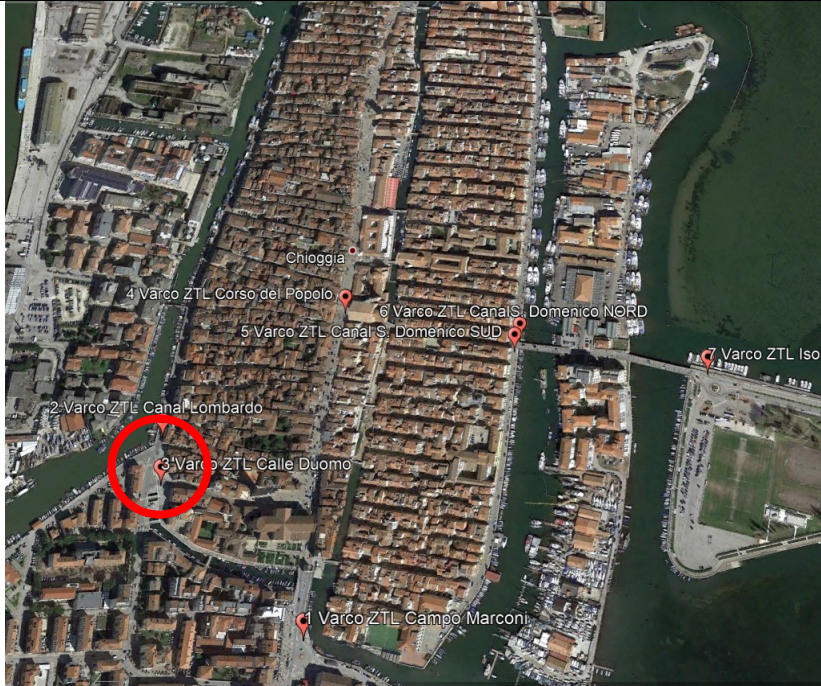
a) Campo Marconi Varchi IN e OUT



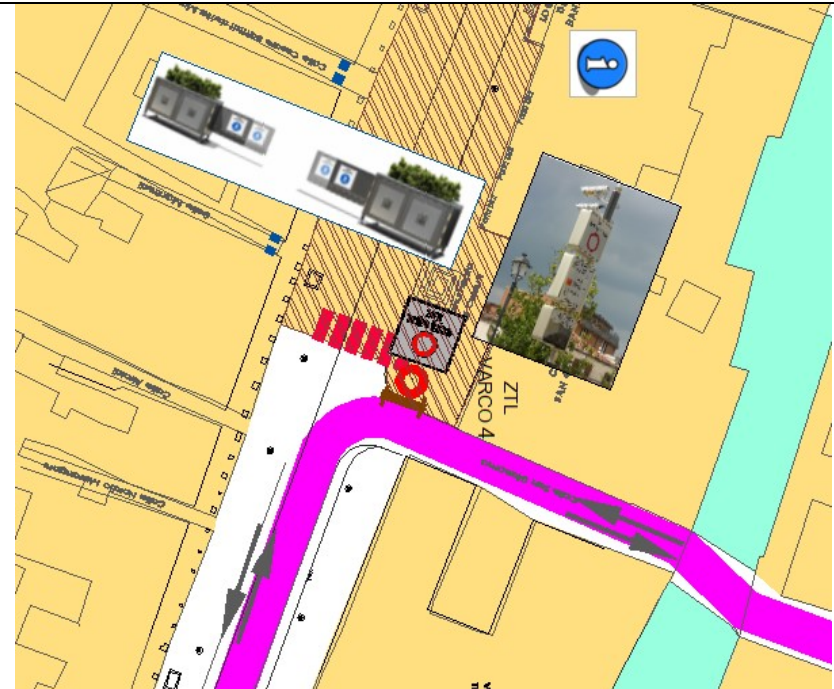
b) Canal Lombardo Varchi IN e OUT



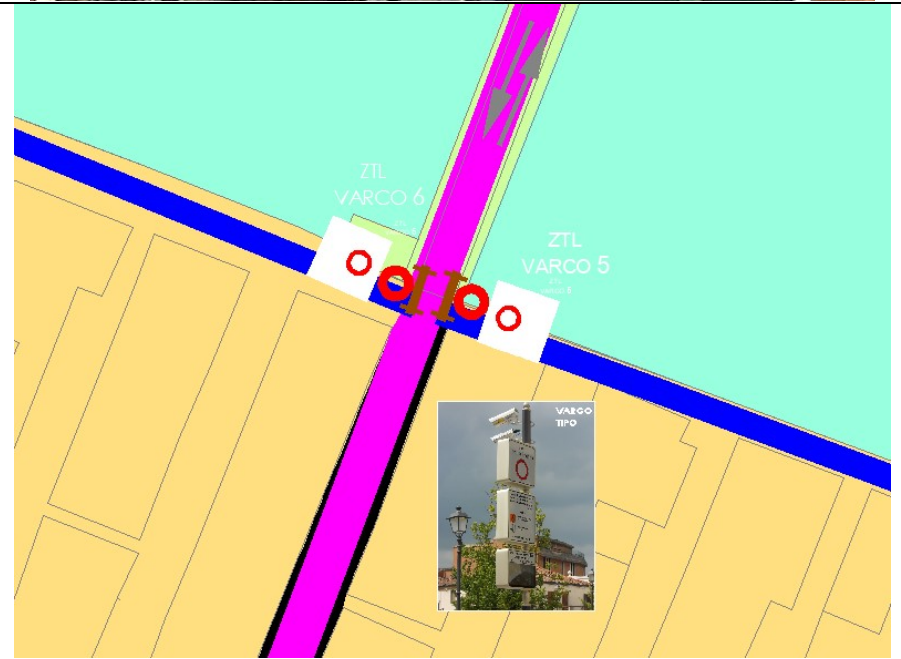

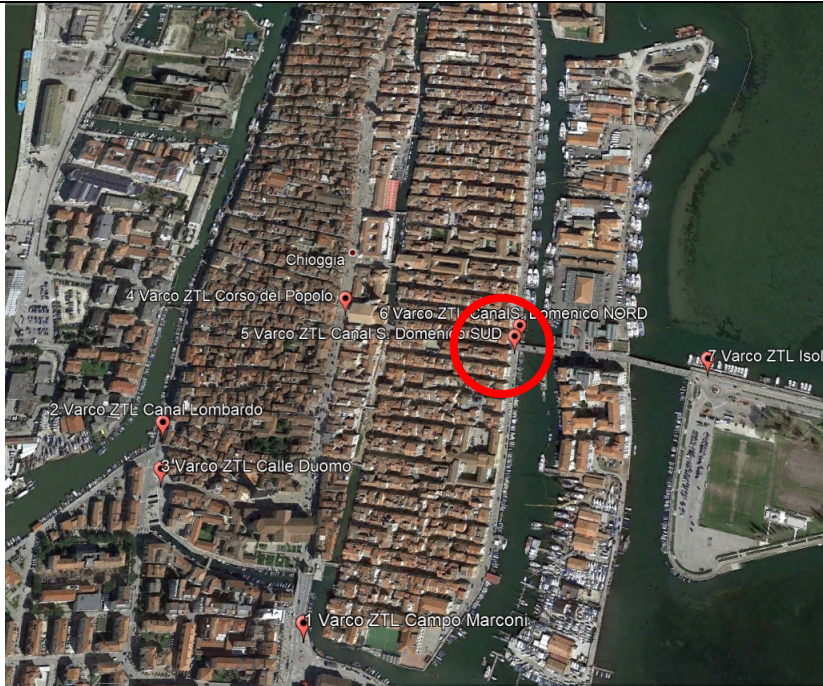
c) Calle Duomo Varco IN



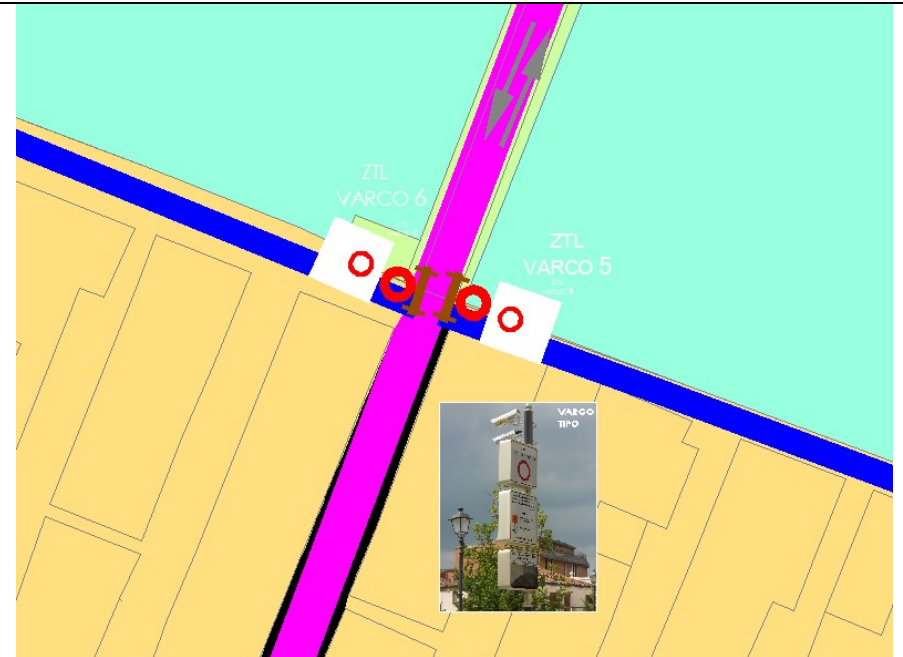
d) Corso del Popolo Varchi IN e OUT



e) Canale S. Domenico SUD Varchi IN e OUT



f) Canale S. Domenico NORD Varchi IN e OUT



g) Varco ZTL Isola Unione Varchi IN e OUT

